

DENBIGHSHIRE COUNTY COUNCIL
NOTICE OF PERMANENT SPEED RESTRICTION
(A542 HORSESHOE PASS)
(40 MPH SPEED RESTRICTION) ORDER 202

Denbighshire County Council hereby gives notice that it proposes to make an Order under Sections 82(2) 83(2) 84(1) and 84(2) and Part III of Schedule 9 of the Road Traffic Regulation Act 1984, the effect of the Order will be to impose a 40 miles per hour speed limit on the length of road specified in the Schedule below.

In order to support the public in following the latest measures from HM Government to only leave home where necessary and to avoid unnecessary travel, the council is encouraging all respondents to view and respond to this consultation digitally using the online feedback form where copies of the proposed Order with plans and statement of the Council's reasons for proposing to make the Order may be viewed.

Any person wishing to object to the proposed Order should do so either by submitting responses to a questionnaire, to which the proposals relate, using Denbighshire County Council's website under County Conversation Portal, or by sending a written statement of objection, stating the grounds on which the objection is made to the Head of Legal HR and Democratic Services, Denbighshire County Council, PO Box 62, Ruthin LL15 9AZ, by no later than 1st July 2020. Please note that the substance of any representations the council receives could become available for public inspection.

SCHEDULE

Lengths of road near the A542 Horseshoe Pass in the County of Denbigh
40 mph Speed Restriction

A542; from a point 3 metres south of its junction with the unnamed road on the north eastern side of the A542 which runs between the A542 and the A525 (when measured along the eastern kerb line), in a southerly direction to a point 124.5 metres south east of the southernmost access to the Britannia Inn Hotel (when measured along the western kerb line)

Unnamed road on the western side of the A542 which stretches between the A542 and the A5014; from its junction with the A542 in a south westerly direction for a distance of 47.5 metres (when measured along the north western kerb line)

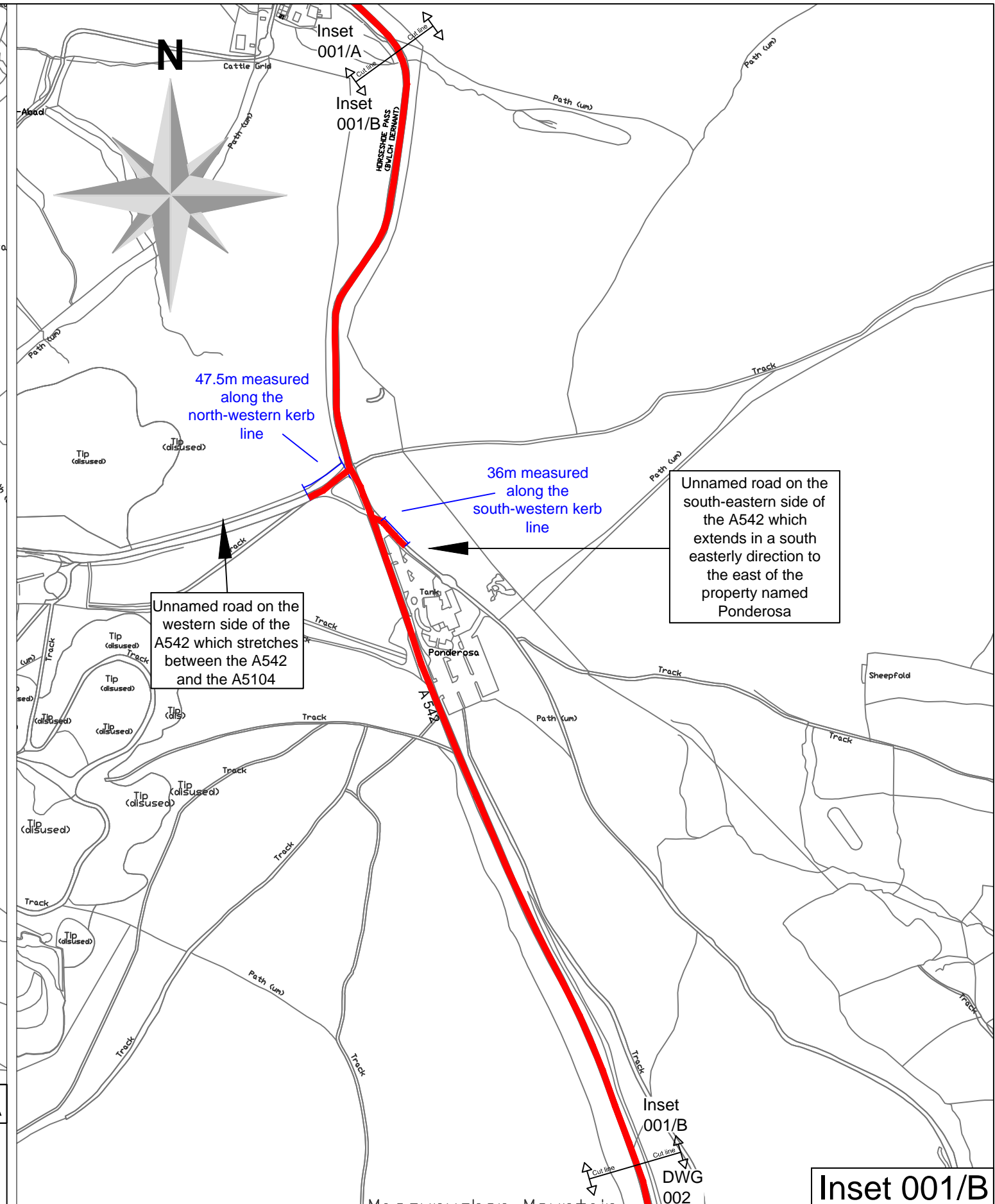
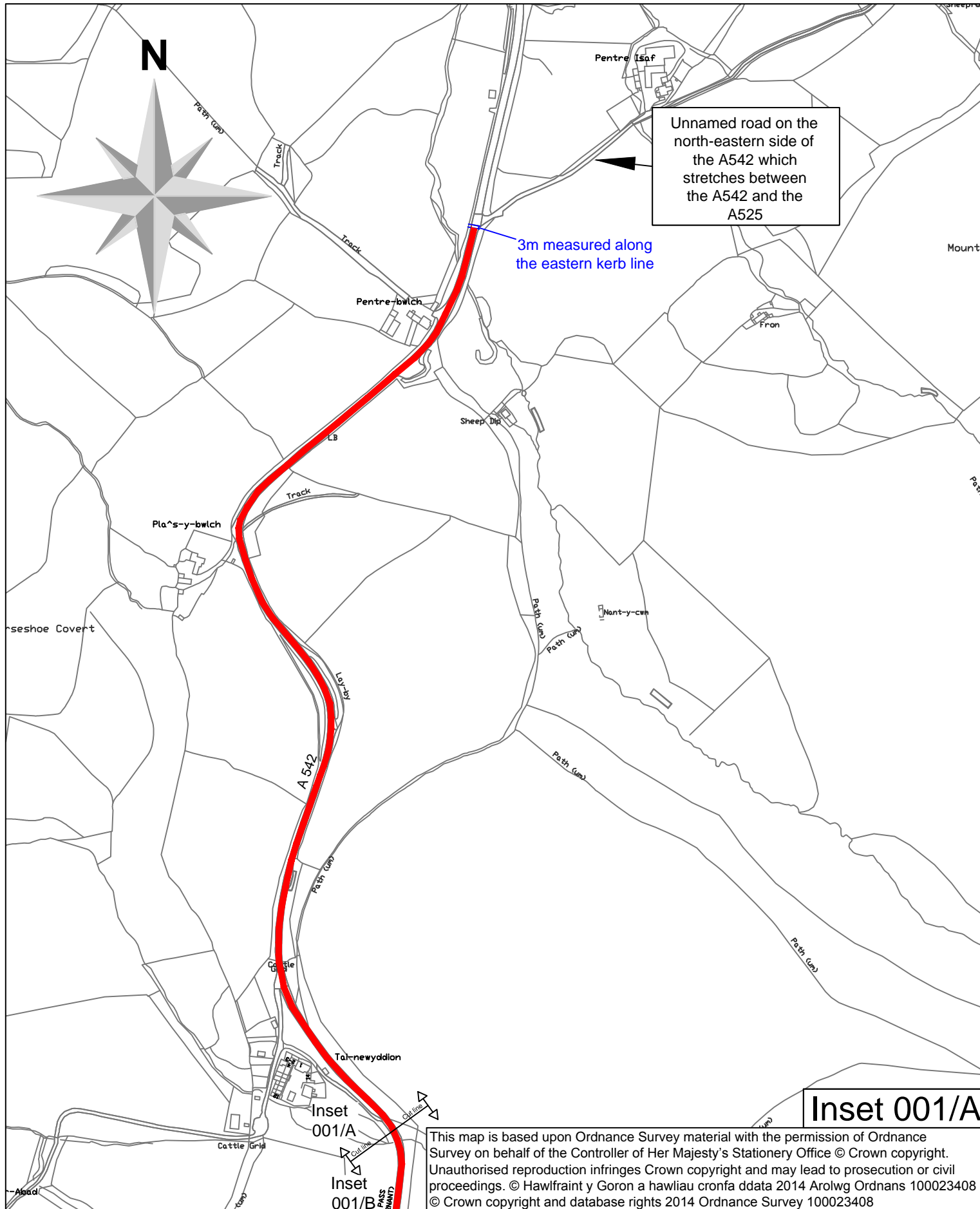
Unnamed road on the south eastern side of the A542 which extends in a south easterly direction to the east of the property named Ponderosa; from its junction with the A542 in a south easterly direction for a distance of 36 metres (when measured along the south western kerb line)

Dated 10th June 2020

Gary Williams, Head of Legal HR and Democratic Services,
Denbighshire County Council, County Hall, Wynnstay Road, Ruthin, (SBH/DCC035369)

Statement of Reasons.

To improve road safety.



This map is based upon Ordnance Survey material with the permission of Ordnance Survey on behalf of the Controller of Her Majesty's Stationery Office © Crown copyright. Unauthorised reproduction infringes Crown copyright and may lead to prosecution or civil proceedings. © Hawlfraint y Goron a hawliau cronfa ddata 2014 Arolwg Ordnans 100023408 © Crown copyright and database rights 2014 Ordnance Survey 100023408

DRAWING NUMBER
TRO/F3.12-F3.13/001



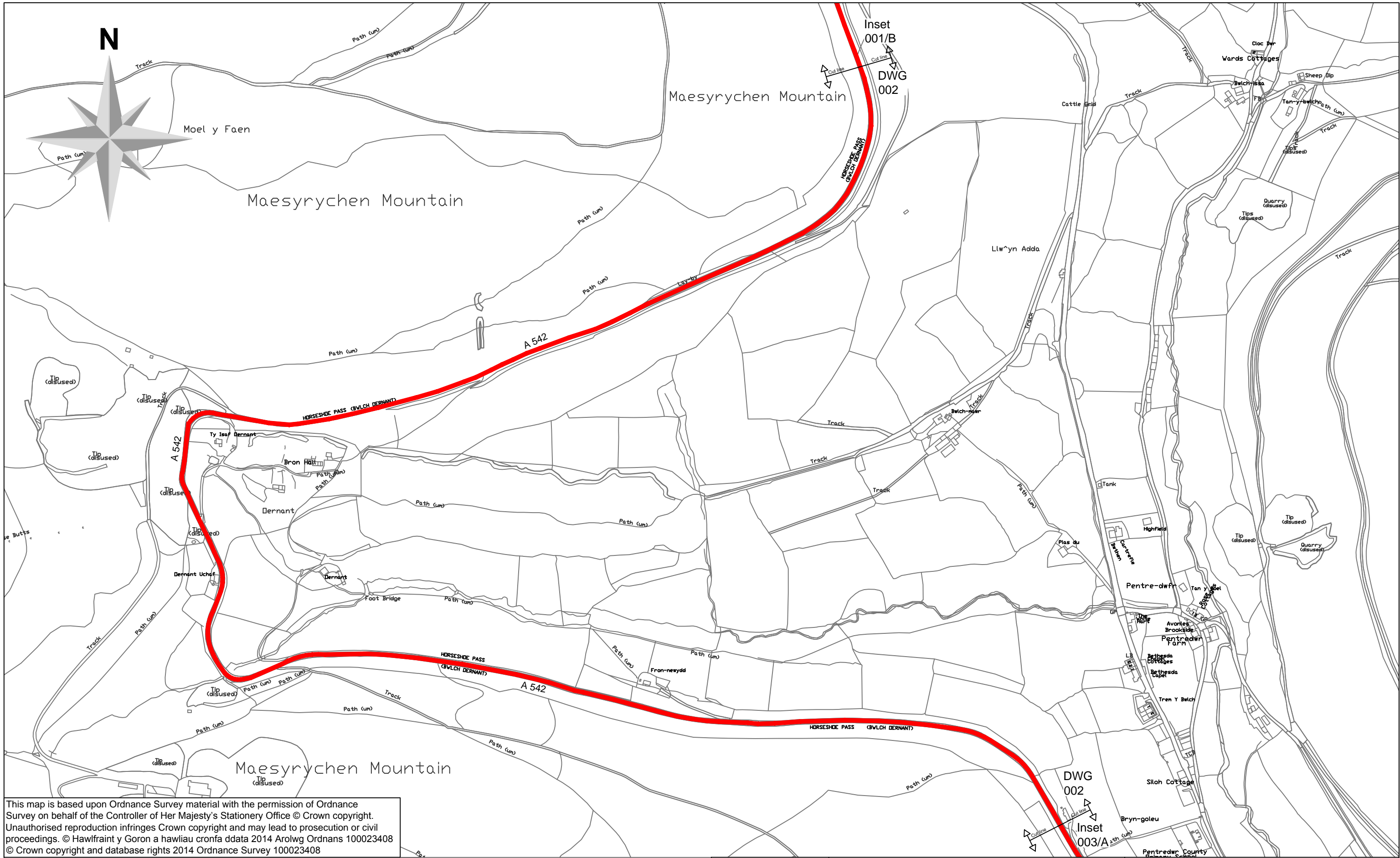
CYNGOR
Sir Ddinbych **Denbighshire**
COUNTY COUNCIL

Pennaeth Prifffyrdd ac Isadeiledd
Head of Highways and Infrastructure

ADRAN PRIFFFYRDD AC ISADEILEDD
DEPARTMENT OF HIGHWAYS AND INFRASTRUCTURE

- KEY:**
- 50mph speed limit
 - 40mph speed limit
 - 30mph speed limit
 - ↔ Dimension (metres)

JOB NUMBER 60197122	AMENDMENTS A Original Drawing	ORIGINAL-DRAWING-DATE 27 06 14	SCHEME Denbighshire Speed Limit Review
DRAWING SCALES 1:5000 @ A3			DRAWING TITLE Traffic Regulation Order A542 Horseshoe Pass Sheet 1 of 3
NATIONAL GRID REFERENCE Centre:318728,347019			DRAWING NUMBER 60197122/TRO/F3.12-F3.13/001
DRAWN BY DO	DRAWING STATUS Proposed Traffic Regulation Order	LAST EDIT DATE	
APPROVED BY PS			



This map is based upon Ordnance Survey material with the permission of Ordnance Survey on behalf of the Controller of Her Majesty's Stationery Office © Crown copyright. Unauthorised reproduction infringes Crown copyright and may lead to prosecution or civil proceedings. © Hawlfraint y Goron a hawliau cronfa ddata 2014 Arolwg Ordnans 100023408 © Crown copyright and database rights 2014 Ordnance Survey 100023408

DRAWING NUMBER
TRO/F3.12-F3.13/002



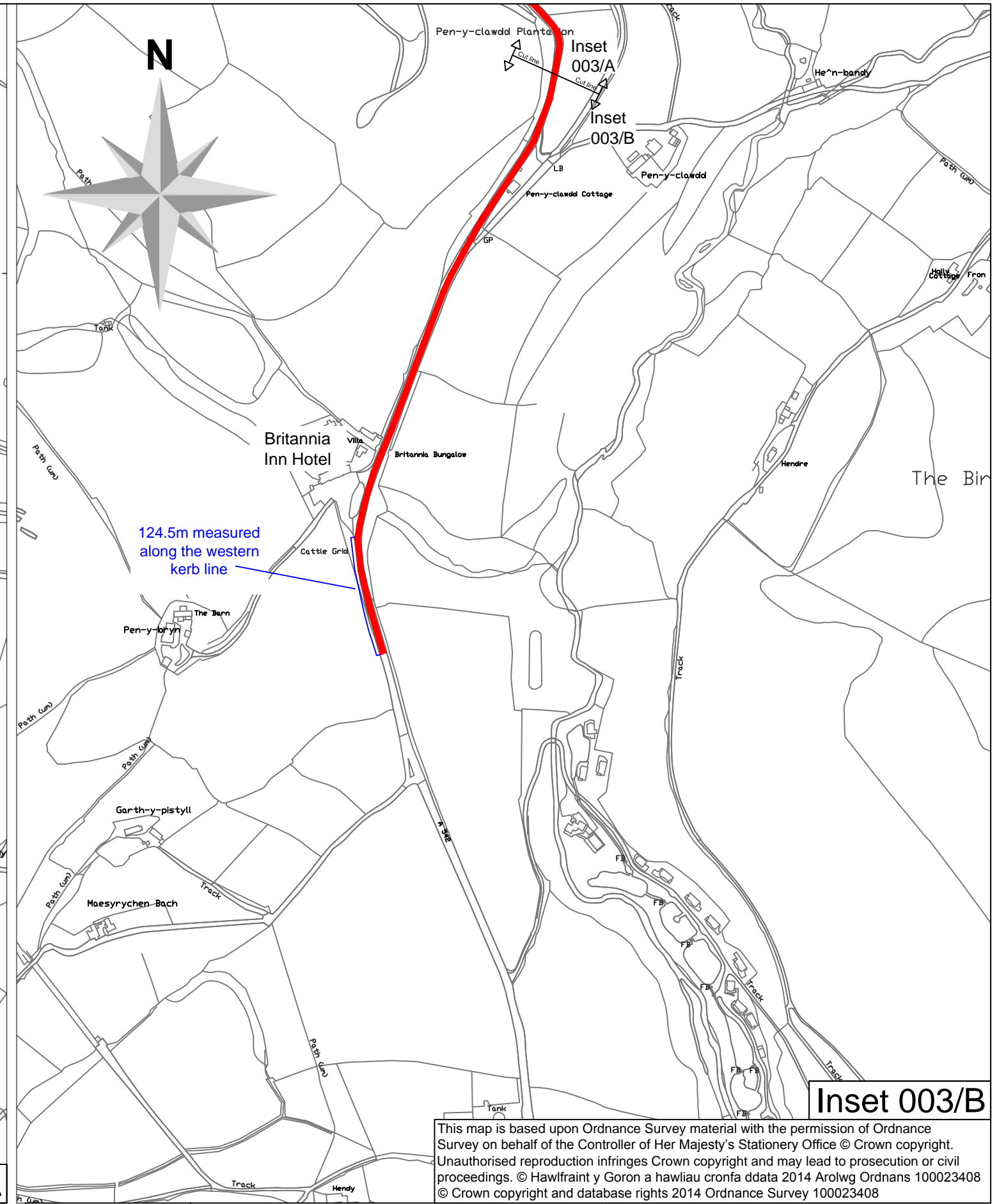
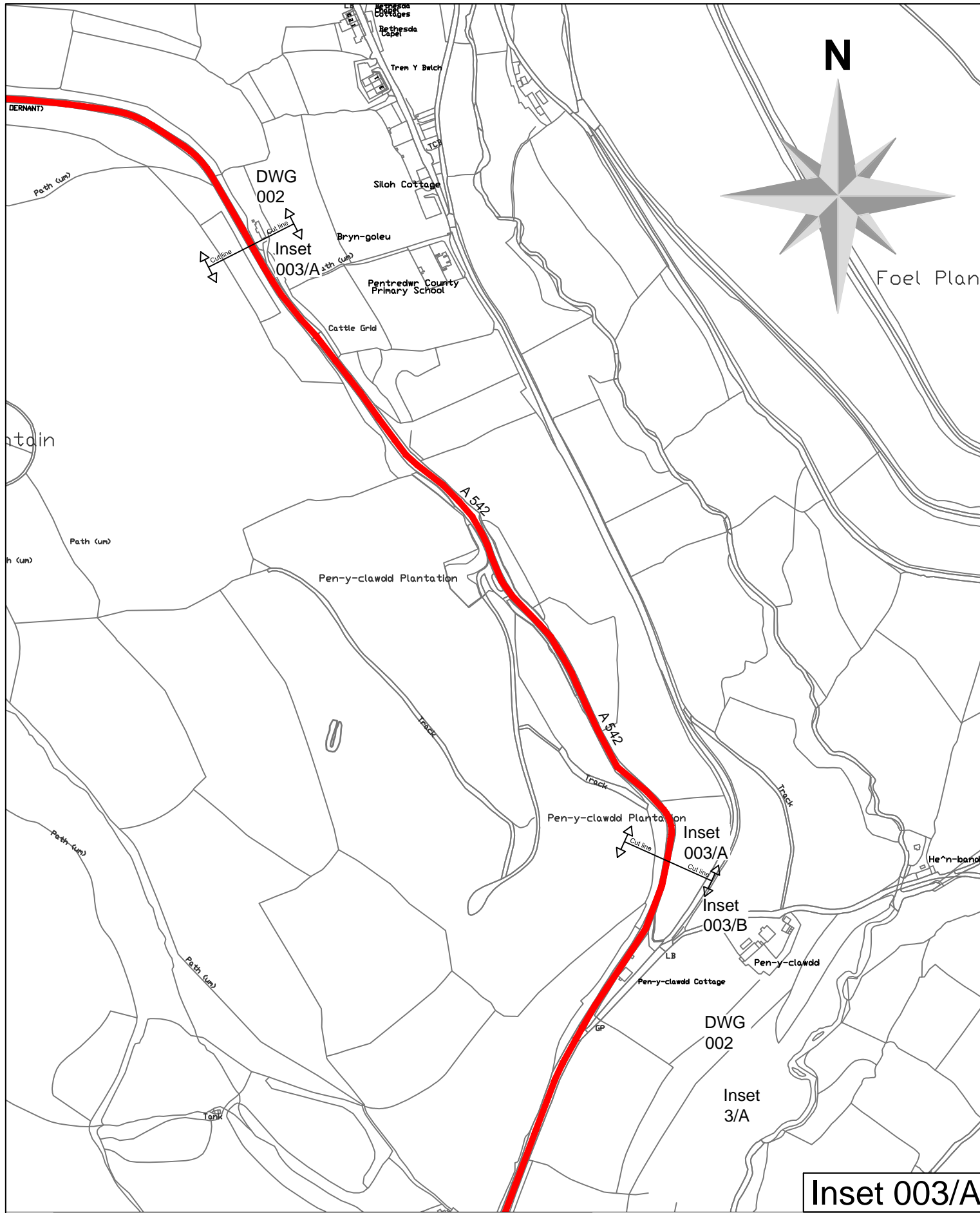
CYNGOR Sir Ddinbych Denbighshire COUNTY COUNCIL

Pennaeth Prifffyrdd ac Isadeiledd
Head of Highways and Infrastructure

ADRAN PRIFFFYRDD AC ISADEILEDD
DEPARTMENT OF HIGHWAYS AND INFRASTRUCTURE

- KEY:**
- 50mph speed limit
 - 40mph speed limit
 - 30mph speed limit
 - ↔ Dimension (metres)

JOB NUMBER 60197122	AMENDMENTS A Original Drawing	ORIGINAL-DRAWING-DATE 27 06 14	SCHEME Denbighshire Speed Limit Review
DRAWING SCALES 1:5000 @ A3			DRAWING TITLE Traffic Regulation Order A542 Horseshoe Pass Sheet 2 of 3
NATIONAL GRID REFERENCE Centre:318728,347019			DRAWING NUMBER 60197122/TRO/F3.12-F3.13/002
DRAWN BY DO	DRAWING STATUS Proposed Traffic Regulation Order	LAST EDIT DATE	
APPROVED BY PS			



Inset 003/A

Inset 003/B

This map is based upon Ordnance Survey material with the permission of Ordnance Survey on behalf of the Controller of Her Majesty's Stationery Office © Crown copyright. Unauthorised reproduction infringes Crown copyright and may lead to prosecution or civil proceedings. © Hawlfraint y Goron a hawliau cronfa ddata 2014 Arolwg Ordnans 100023408 © Crown copyright and database rights 2014 Ordnance Survey 100023408

DRAWING NUMBER
TRO/F3.12-F3.13/003



CYNGOR Sir Ddinbych Denbighshire COUNTY COUNCIL

Pennaeth Prifffyrdd ac Isadeiledd
Head of Highways and Infrastructure

ADRAN PRIFFFYRDD AC ISADEILEDD
DEPARTMENT OF HIGHWAYS AND INFRASTRUCTURE

KEY:

- 50mph speed limit
- 40mph speed limit
- 30mph speed limit
- ↔ Dimension (metres)

JOB NUMBER	AMENDMENTS	ORIGINAL-DRAWING-DATE	SCHEME
60197122	A Original Drawing	27 06 14	Denbighshire Speed Limit Review
DRAWING SCALES			DRAWING TITLE
1:5000 @ A3			Traffic Regulation Order A542 Horseshoe Pass Sheet 3 of 3
NATIONAL GRID REFERENCE			DRAWING NUMBER
Centre:318728,347019			60197122/TRO/F3.12-F3.13/003
DRAWN BY	DRAWING STATUS	LAST EDIT DATE	
DO	Proposed Traffic Regulation Order		
APPROVED BY			
PS			

DENBIGHSHIRE COUNTY COUNCIL

(A542 Horseshoe Pass)

(40 mph Speed Restriction) Order 202

Denbighshire County Council in exercise of its powers under Sections 82(2) 83(2) 84(1) and 84(2) of the Road Traffic Regulation Act 1984, (hereinafter referred to as "the Act of 1984"), and of all other enabling powers, after consultation with the Chief Officer of Police in accordance with Part III of Schedule 9 to the Act of 1984, hereby makes the following Order:-

1. No person shall cause or permit any vehicle to proceed at a speed exceeding 40 miles per hour on the length of road specified in the Schedule hereto
2. This Order shall come into operation on _____ 202 and may be cited as Denbighshire County Council (A542 Horseshoe Pass) (40 mph Speed Restriction) Order 202

SCHEDULE

Lengths of road near the A542 Horseshoe Pass in the County of Denbigh
40 mph Speed Restriction

A542; from a point 3 metres south of its junction with the unnamed road on the north eastern side of the A542 which runs between the A542 and the A525 (when measured along the eastern kerb line), in a southerly direction to a point 124.5 metres south east of the southernmost access to the Britannia Inn Hotel (when measured along the western kerb line)

Unnamed road on the western side of the A542 which stretches between the A542 and the A5014; from its junction with the A542 in a south westerly direction for a distance of 47.5 metres (when measured along the north western kerb line)

Unnamed road on the south eastern side of the A542 which extends in a south easterly direction to the east of the property named Ponderosa; from its junction with the A542 in a south easterly direction for a distance of 36 metres (when measured along the south western kerb line)

GIVEN UNDER THE COMMON SEAL)
OF DENBIGHSHIRE COUNTY COUNCIL)

This day of _____ 202)
in the presence of:-)

Authorised Signatory

DATED

202

DENBIGHSHIRE COUNTY COUNCIL

(A542 HORSESHOE PASS)

(40 MPH SPEED RESTRICTION) ORDER 202

ORDER

As within

Gary Williams
Head of Legal HR and Democratic Services
County Hall
Wynnstay Road
Ruthin

SBH/DCC035369